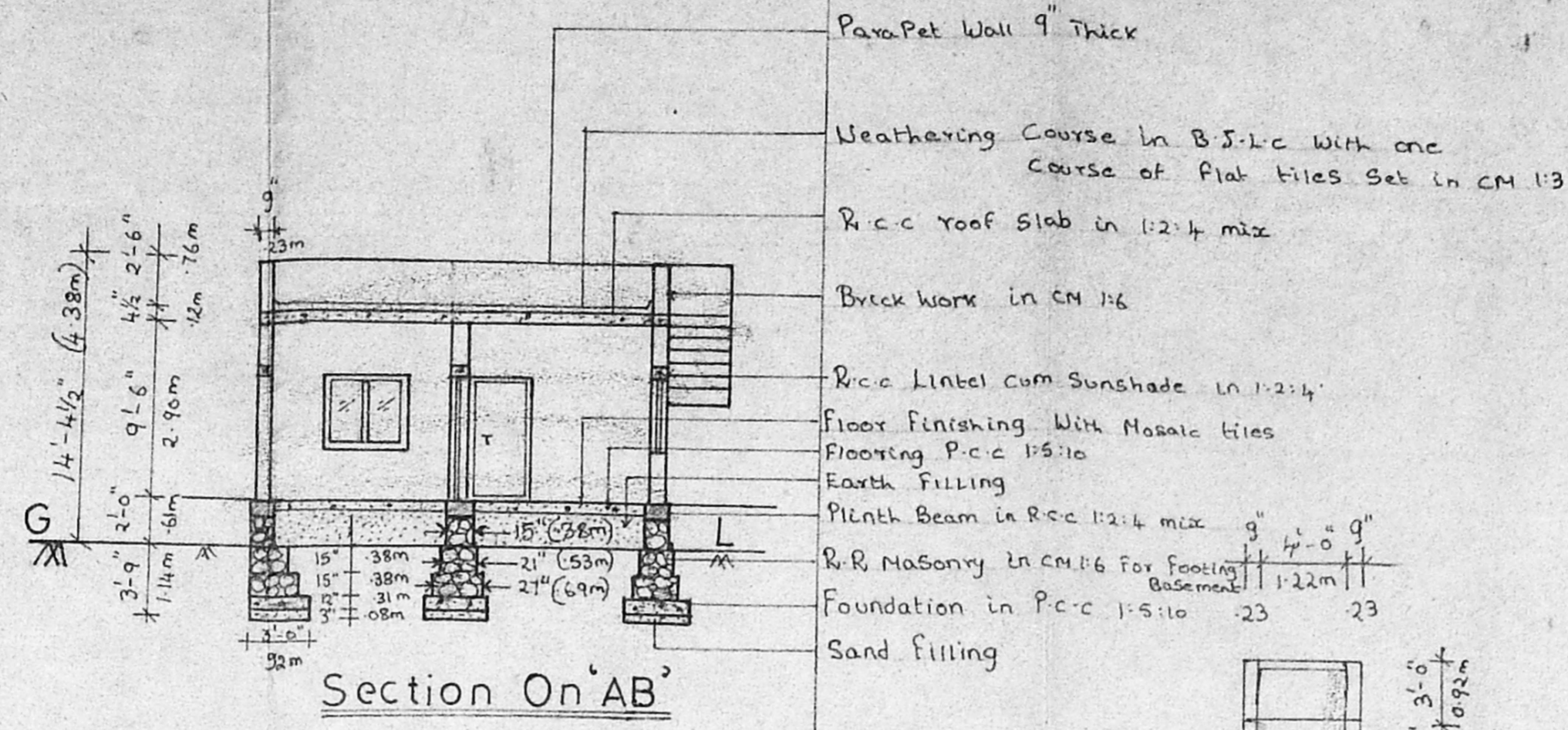
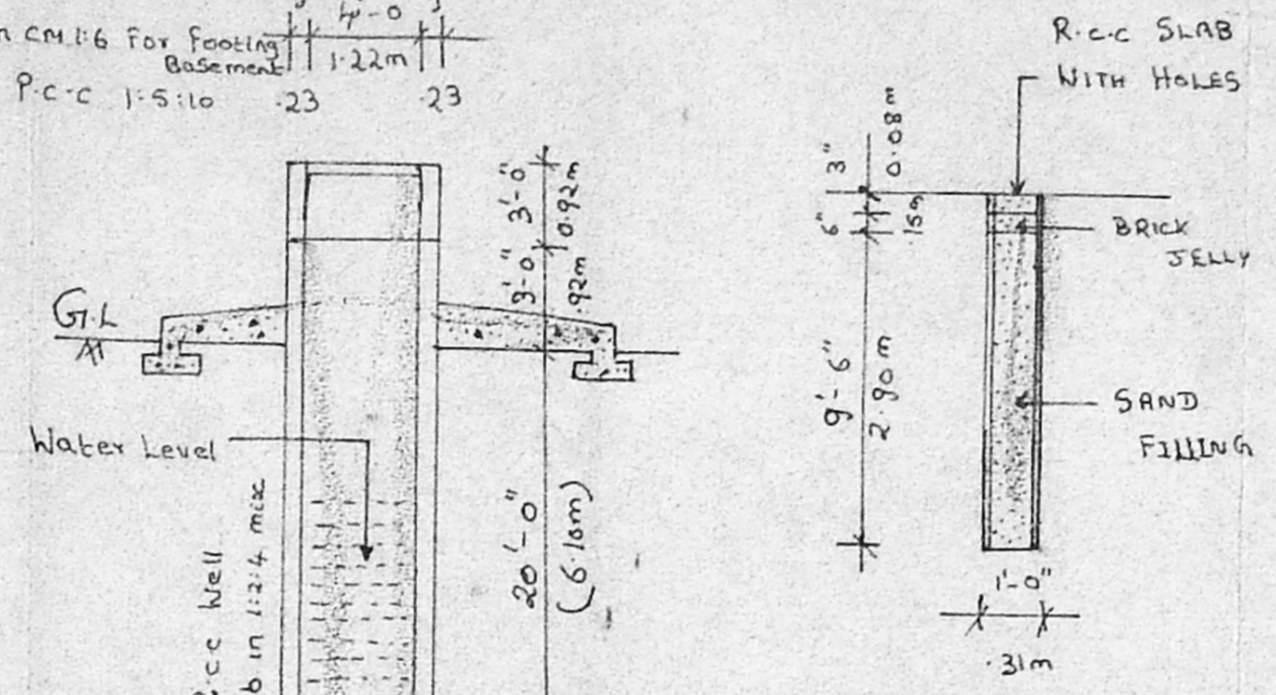


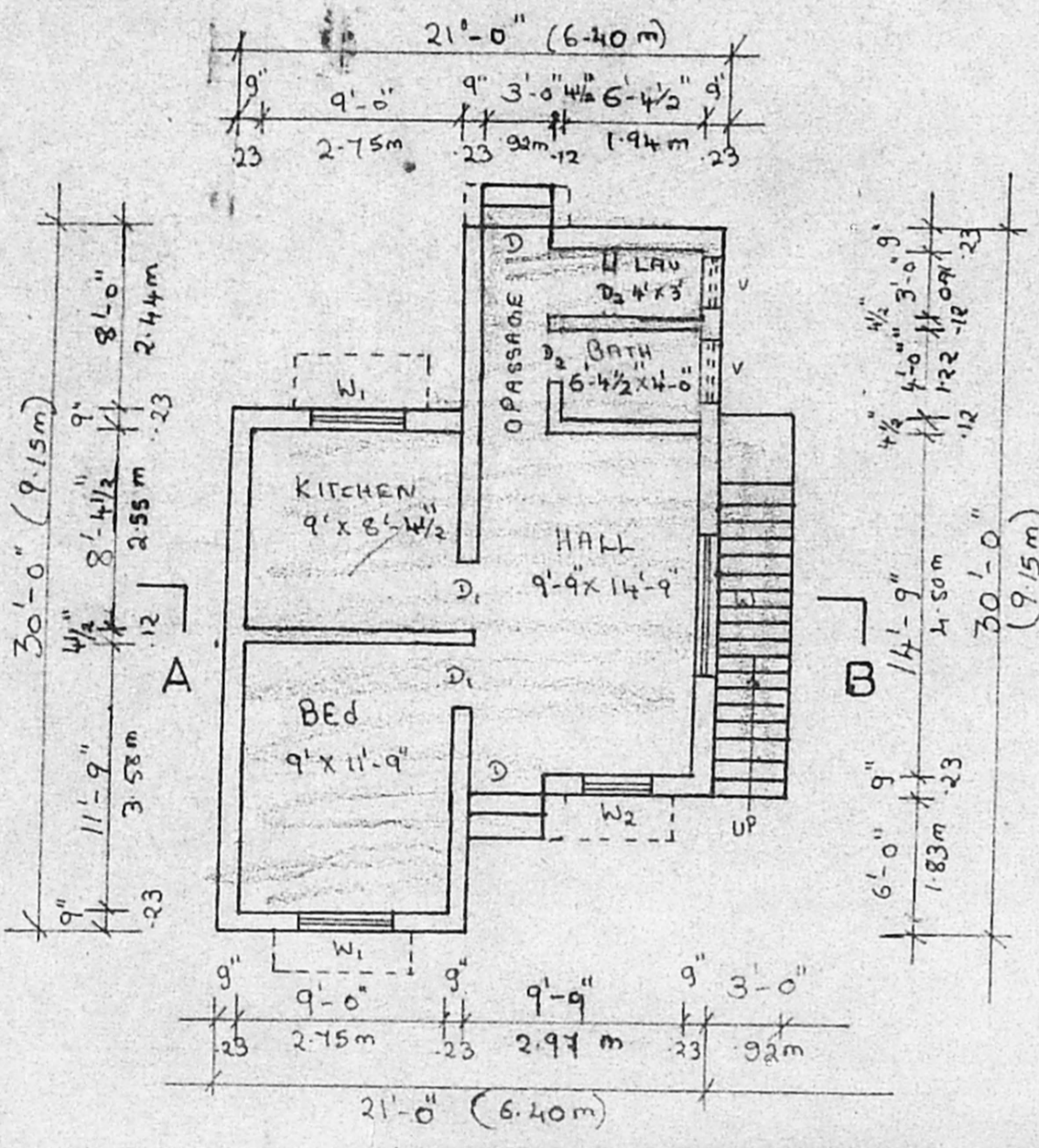
Elevation



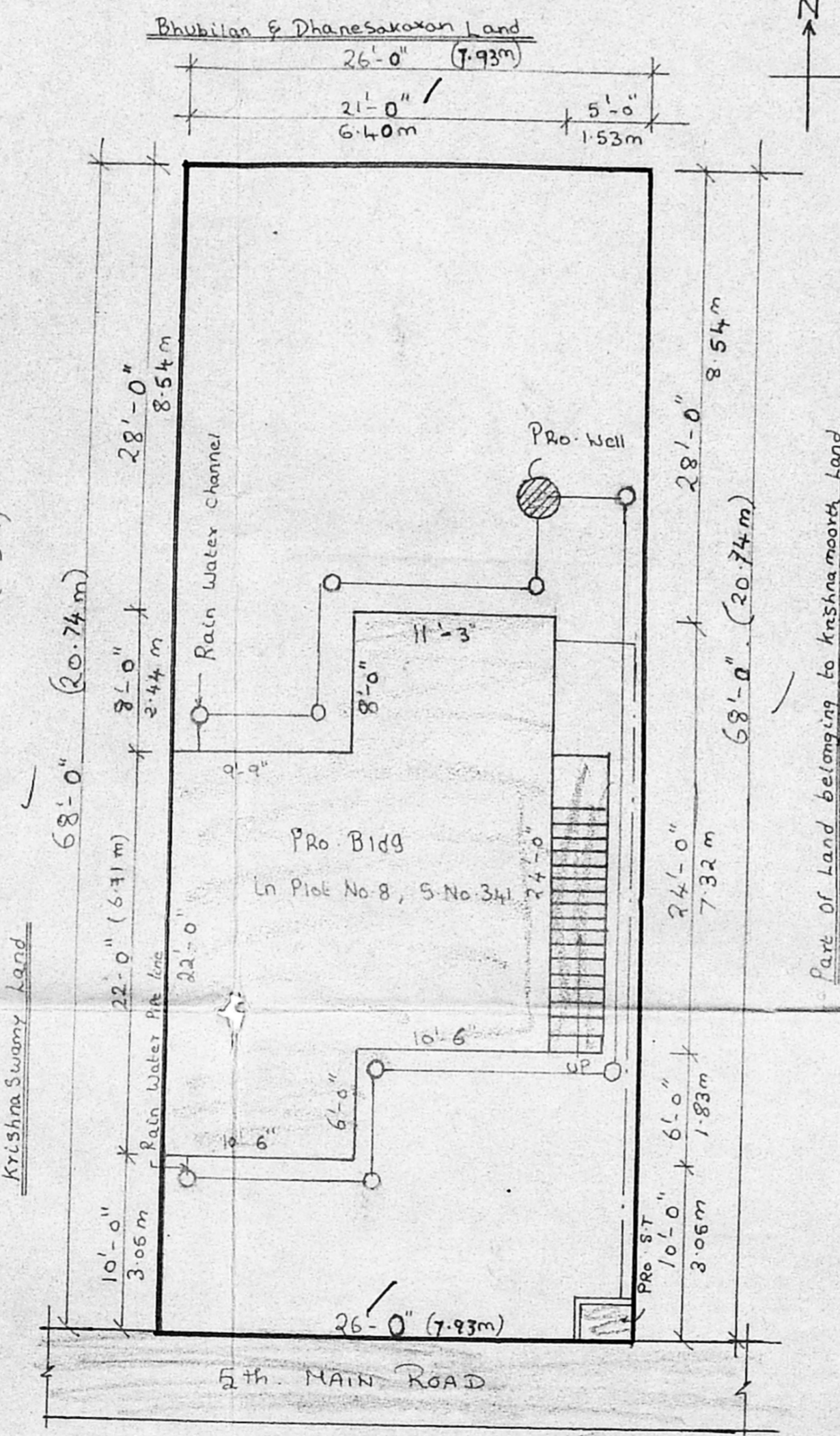
Section On 'AB'



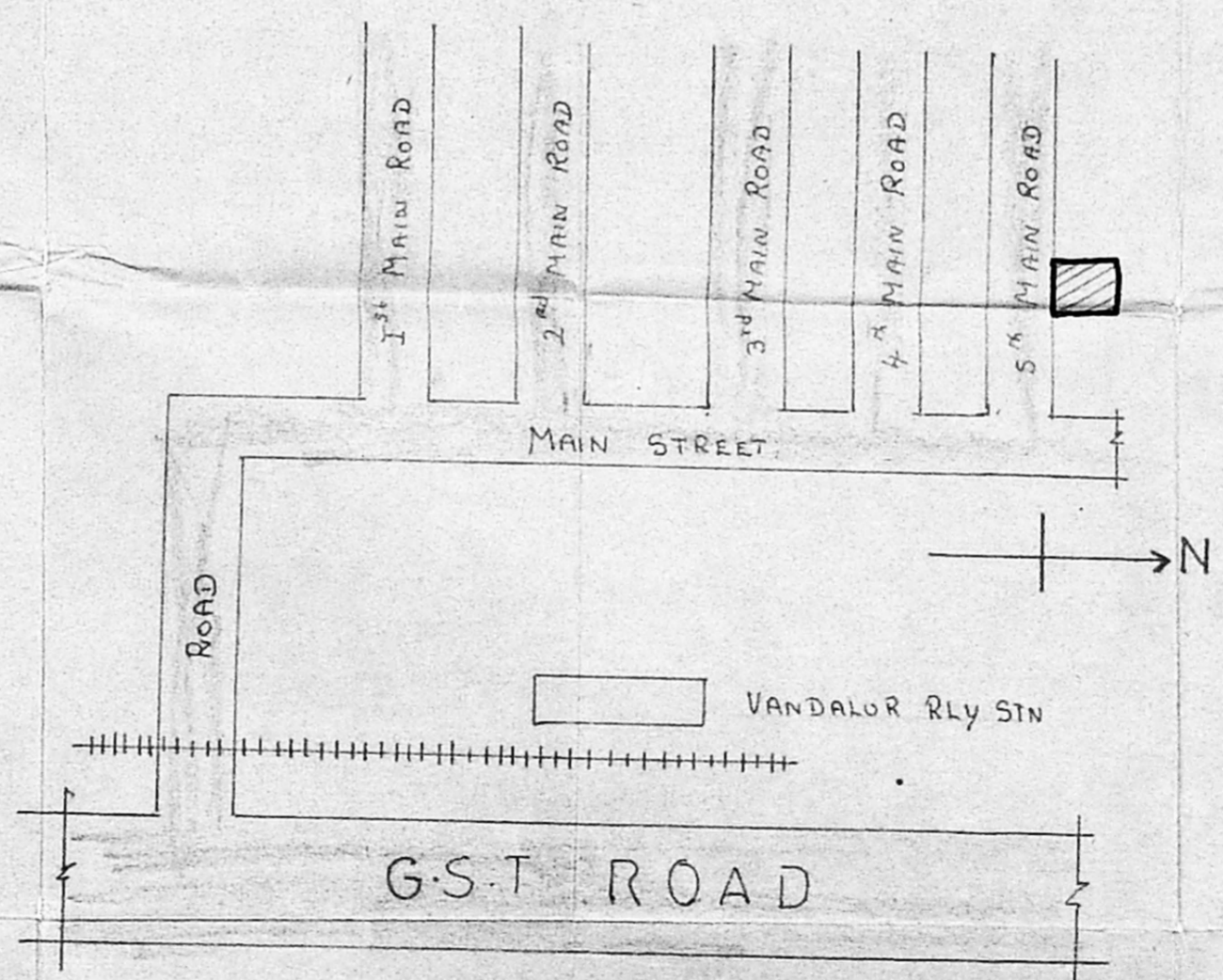
Section Of Rain Water Storage



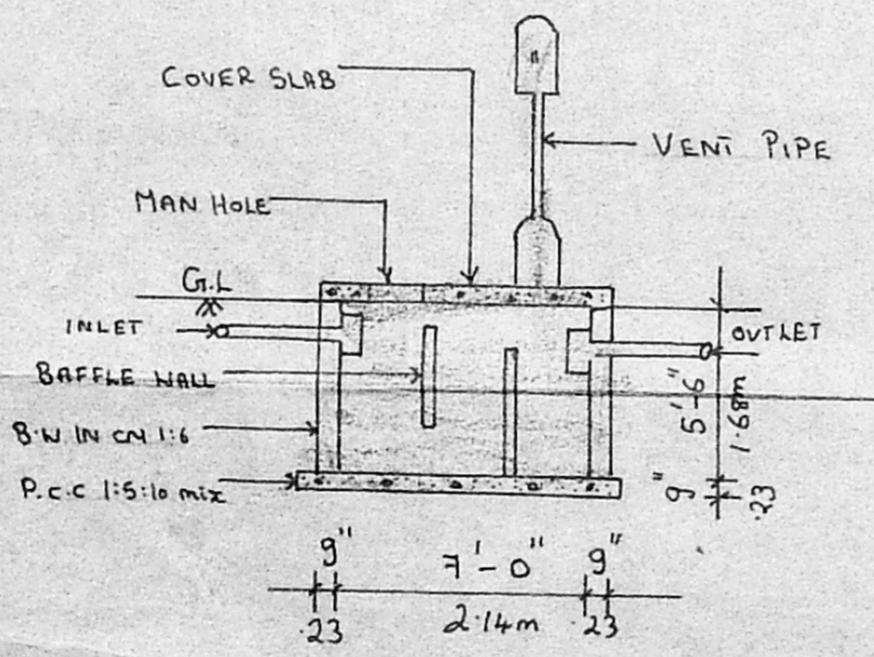
Ground Floor Plan



Site Plan



Key Plan



Section Of Septic Tank

Plan Showing The Proposed Construction Of A House In Plot No. 8, S.No. 341 (Old P.No. 116A & B, Of Old S.No. 261A/1A1) Of V.No. 2 Vandalur Village, SaidaPet Taluk Chengai MGR District.

Reference:

D - Door	3'-3" x 6'-6"	100 x 198m
D1 - "	3'-0" x 6'-6"	92 x 198m
D2 - "	2'-6" x 6'-6"	76 x 198m
W - Window	6'-0" x 4'-0"	193 x 122m
W1 - "	4'-0" x 4'-0"	122 x 122m
W2 - "	3'-0" x 4'-0"	92 x 122m
V - Ventilator	3'-0" x 2'-0"	92 x 61m

All Joinery in well Seasoned Wood

Area Details	Sft	Sqm
Plot Area	1768	164
Plinth Area	489	45
Carpet Area	392	36
P.S.2	0.28	
Plot Coverage	28%	

Colour Index:

EXG. ROAD Shown Thus	
PRO. WORK Shown Thus	
Boundary line Shown Thus	
Drainage line Shown Thus	
Rain Water Pipe line Shown Thus	

Staircase Details:

Width	3'-0" - 0.92m
Tread	0'-10" - 0.25m
Rise	0'-7" - 0.175m

Rao Engineering Consultancy Services
 No: 16 & 17, First Floor, New Municipal buildings, Shanmugam Road, Tambaram West, Ms-45

Owner: S. KAMARAJ
 No: 5, Main Cross, St. Jalingar, Madras-19

Er. C.A. VASUDEVA RAO, D.C.E., AMIET
 Approved Valuer/Engineer for LIC, SBI, IOB, P.B., UBI, KVB, LVB and General Insurance Companies
 Licensed Surveyor for Madras Corporation Class - I (No. 221) Tambaram, Pallavaram & Alandur
 Off: No. 16 & 17, 1st Floor, New Municipal Complex, Shanmugam Road, Tambaram, Madras-45
 Phone: Off: 2366957; Res: 2369217
Licensed Surveyor:

DrG No: 56/8/96

Scale 0'-1"=8'-0"